

Orchard Creek Lodge

965 Orchard Creek Lane, Lincoln, CA 95648

Get on CA-65 S from Del Webb Blvd and Old Hwy 65

- 6 min (2.2 mi)
↑ 1. Head north on Orchard Creek Ln toward Del Webb Blvd
- 472 ft
↶ 2. Turn left onto Del Webb Blvd
- 0.8 mi
↷ 3. Turn right onto E Joiner Pkwy
- 0.3 mi
↶ 4. Use the left 2 lanes to turn left onto Sterling Pkwy
- 0.3 mi
↶ 5. Use the left 2 lanes to turn left onto Lincoln Blvd/Old Hwy 65
i Continue to follow Old Hwy 65
- 0.5 mi
↶ 6. Use the left 2 lanes to turn left to merge onto CA-65 S
- 0.2 mi

Take I-80 W to CA-37 W in Vallejo. Take exit 33B from I-80 W

- 1 h 14 min (80.1 mi)
↶ 7. Merge onto CA-65 S
- 7.4 mi
↷ 8. Use the right 2 lanes to take exit 306B to merge onto I-80 W toward Sacramento
- 72.1 mi
↷ 9. Use the right 2 lanes to take exit 33B for CA-37 toward Novato/San Rafael
- 0.6 mi





Get on US-101 S in Novato

- 22 min (21.4 mi)
↑ 10. Continue onto CA-37 W
- 20.9 mi
↶ 11. Use any lane to merge onto US-101 S via the ramp to San Rafael/San Francisco
- 0.5 mi

Follow US-101 S to CA-1 S in Tamalpais-Homestead Valley. Take exit 445B from US-101 S

- 15 min (14.6 mi)
↶ 12. Merge onto US-101 S
- 14.4 mi
↷ 13. Take exit 445B for CA-1 N toward Stinson Beach
- 0.2 mi

Follow CA-1 S to Panoramic Hwy

- | | | |
|---|---|-----------------|
|  | 14. Merge onto CA-1 S | 22 min (8.6 mi) |
|  | 15. Use the left 2 lanes to turn left onto CA-1 N | 0.1 mi |
|  | 16. Turn left to stay on CA-1 N | 0.5 mi |
|  | 17. Turn right onto Panoramic Hwy | 2.6 mi |
| | | 5.3 mi |

Panoramic Hwy & Pan Toll Ranger Station

These directions are for planning purposes only. You may find that construction projects, traffic, weather, or other events may cause conditions to differ from the map results, and you should plan your route accordingly. You must obey all signs or notices regarding your route.