
**Directions to Rockville Hills Regional Park**


2149 Rockville Rd, Green Valley, CA 94534


74.6 mi – about **1 hour 12 mins****Orchard Creek Lodge**


965 Orchard Creek Ln, Lincoln, CA 95648


1. Head **north** on **Orchard Creek Ln** toward **Del Webb Blvd**


go 0.1 mi
total 0.1 mi
-  2. Turn left onto **Del Webb Blvd**
About 2 mins


go 0.8 mi
total 0.9 mi
-  3. Turn right onto **E Joiner Pkwy**


go 0.3 mi
total 1.2 mi
-  4. Turn left onto **Sterling Pkwy**
About 52 secs


go 0.3 mi
total 1.5 mi
-  5. Turn left onto **Lincoln Blvd/Old Hwy 65**
Continue to follow Old Hwy 65


go 0.5 mi
total 2.0 mi
-  6. Turn left to merge onto **CA-65 S**
About 7 mins

go 7.6 mi
total 9.6 mi
-  7. Keep right at the fork, follow signs for **I-80 W/Sacramento** and merge onto **I-80 W**
About 55 mins

go 61.9 mi
total 71.5 mi
-  8. Take the **Suisun Parkway** exit toward **Abernathy Road/California 12/Rio Vista**

go 0.3 mi
total 71.8 mi
-  9. Turn right onto **Chadbourn Rd**

go 0.2 mi
total 71.9 mi
-  10. Turn right onto **Abernathy Rd**

go 0.1 mi
total 72.1 mi
-  11. At the traffic circle, take the **3rd** exit onto **Rockville Rd**
Destination will be on the left
About 4 mins

go 2.5 mi
total 74.6 mi

**Rockville Hills Regional Park**

2149 Rockville Rd, Green Valley, CA 94534

These directions are for planning purposes only. You may find that construction projects, traffic, weather, or other events may cause conditions to differ from the map results, and you should plan your route accordingly. You must obey all signs or notices regarding your route.

Map data ©2014 Google

Directions weren't right? Please find your route on maps.google.com and click "Report a problem" at the bottom left.